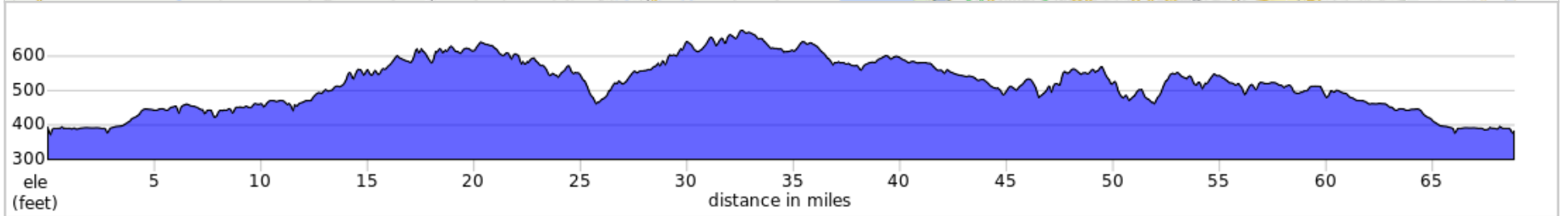
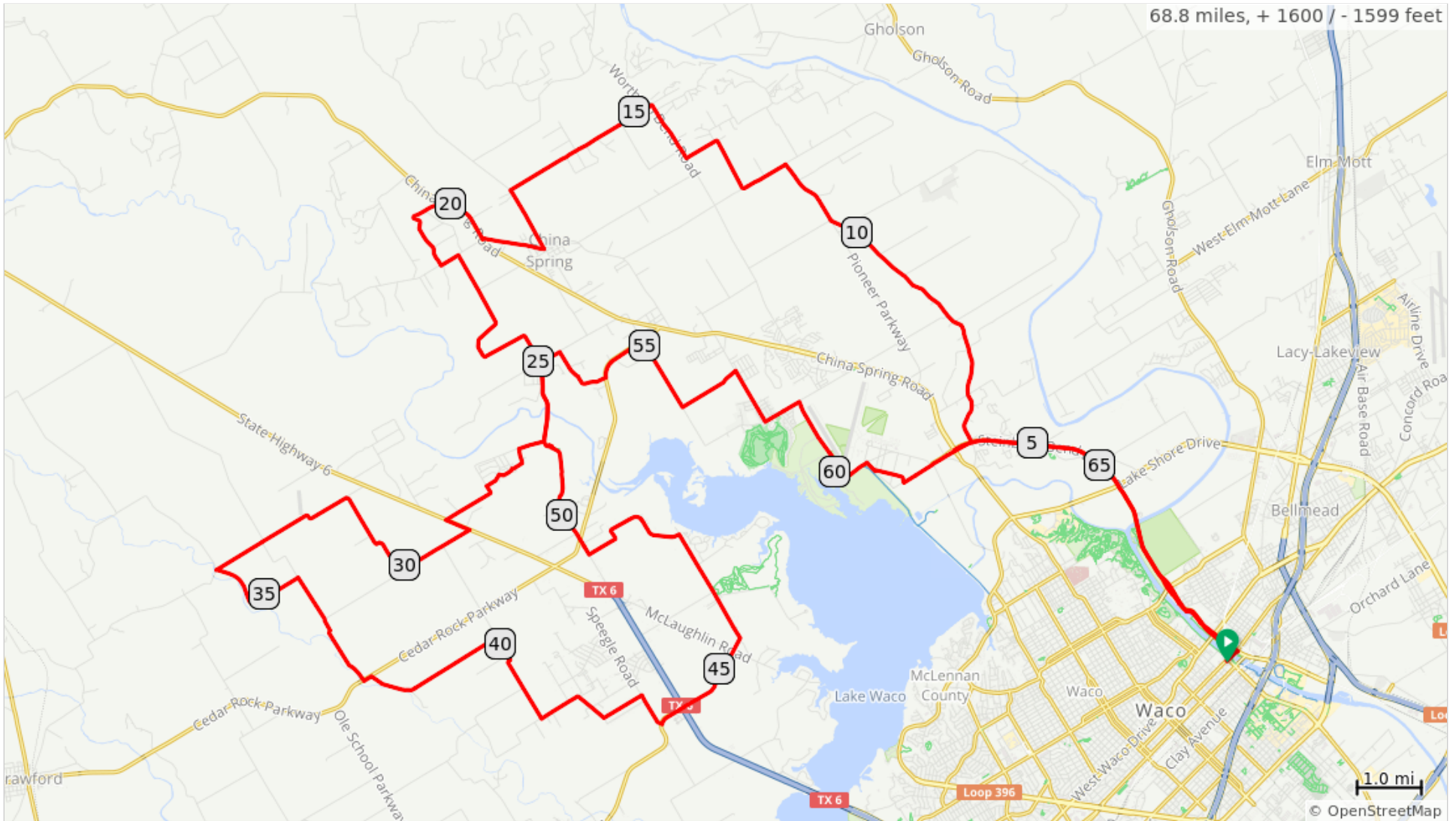


WWW 100K, 08/20/21 counterclockwise



68.8 miles, + 1600 / - 1599 feet






Dist	Prev	Type	Note	Next
0.0	0.0		Start of route	0.0
0.0	0.0		Left onto Washington Avenue	0.2
0.2	0.2		Sharp left onto North Martin Luther King Jr Boulevard	4.5
4.8	4.5		Keep right onto Steinbeck Bend Drive, FM 3051	0.1
4.9	0.1		Sharp right onto Steinbeck Bend Drive, FM 3051	0.0
4.9	0.0		Left onto Steinbeck Bend Drive, FM 3051	1.1
6.0	1.1		Right onto Rock Creek Road	5.6
11.6	5.6		Left onto North Rock Creek Road	0.8
12.4	0.8		Slight right onto Petit Road	1.4
13.8	1.4		Right onto Wortham Bend Road, FM 2490	1.0
14.7	1.0		Left onto Culpepper Lane	2.5
17.3	2.5		Left onto Bob Johnson Road	0.1
17.4	0.1		Keep right onto Bob Johnson Road	1.0
18.3	1.0		Sharp right onto Bob Johnson Road	0.0
18.3	0.0		Make a U-turn onto Bob Johnson Road	0.0
18.3	0.0		Sharp right onto Old China Spring Road	0.3
18.6	0.3		Continue onto Old China Spring Road	0.7
19.3	0.7		Right onto China Spring Road, FM 1637	0.4
19.6	0.4		Keep right onto China Spring Road, FM 1637	0.6
20.2	0.6		Sharp left onto China Spring Road, FM 1637	0.0
20.2	0.0		Make a U-turn onto China Spring Road, FM 1637	0.0
20.2	0.0		Left onto Shiloh Trail	1.4
21.6	1.4		Left onto Coopers Crossing Road	0.3
21.9	0.3		Right onto Meandering Way	3.0
25.0	3.0		Left onto Higginbotham Lane	0.0
25.0	0.0		Sharp right onto Baylor Camp Road	0.4
25.3	0.4		Continue onto Eichelberger Crossing	0.9
26.2	0.9		Right onto Baylor Camp Road	0.4
26.6	0.4		Left onto Twisted Oak Lane	0.4
27.0	0.4		Left onto Twisted Oak Lane	0.2
27.3	0.2		Left onto Cobblestone Lane	0.3
27.5	0.3		Left onto Baylor Camp Road	0.9
28.5	0.9		Sharp left onto State Highway 6, TX 6	0.4
28.9	0.4		Sharp right onto Old Crawford Road	1.3

28.9 miles. +828/-631 feet

Dist	Prev	Type	Note	Next
30.1	1.3	→	Right onto Twin Bends Road	0.6
30.7	0.6	→	Right onto Twin Bends Road	0.8
31.5	0.8	↙	Keep left	0.0
31.6	0.0	←	Left onto Compton Road	2.3
33.9	2.3	↙	Sharp left onto Bellview Road	1.6
35.6	1.6	→	Right onto Shiloh Church Road	0.7
36.3	0.7	↗	Keep right onto Shiloh Church Road	1.2
37.5	1.2	←	Left onto Cedar Rock Parkway, FM 185	0.1
37.6	0.1	→	Right onto Star Dust	2.2
39.8	2.2	→	Right onto Galaxy Road	1.5
41.3	1.5	←	Left onto Willow Grove Road	0.6
42.0	0.6	↗	Keep right onto Willow Grove Road	0.5
42.5	0.5	←	Left onto Willow Grove Road	0.7
43.2	0.7	→	Right onto Speegle Road	0.6
43.7	0.6	←	Left onto Speegleville Road	3.7
47.4	3.7	←	Left onto Sundown Drive	1.9
49.3	1.9	→	Right onto Doshier Lane	1.9
51.2	1.9	→	Right	0.0
51.2	0.0	←	Left	0.1
51.3	0.1	→	Right	0.0
51.3	0.0	→	Right onto Eichelberger Crossing	1.4
52.7	1.4	→	Right onto Baylor Camp Road	0.3
53.0	0.3	→	Right onto Number Ten Downing Street	1.0
54.0	1.0	←	Left onto North River Crossing, FM 185	0.8
54.9	0.8	→	Right onto Yankie Road	1.2
56.0	1.2	←	Left onto Arnett Lane	1.0
57.0	1.0	→	Right onto Tree Lake Drive	0.9
58.0	0.9	←	Left onto Flat Rock Road	0.6
58.6	0.6	→	Right onto Skeet Eason Road	1.0
59.6	1.0	↘	Sharp right onto Skeet Eason Road	0.9
60.5	0.9	→	Right onto Access Road	0.2
60.7	0.2	←	Left onto West 1st Street	0.0
60.7	0.0	→	Right onto Monkey Run Road	0.5
61.2	0.5	←	Left onto Steinbeck Bend Drive	1.1

32.4 miles. +704/-861 feet

Dist	Prev	Type	Note	Next
62.4	1.1		Sharp left onto Steinbeck Bend Drive, FM 3051	0.2
62.6	0.2		Make a U-turn onto Steinbeck Bend Drive, FM 3051	6.2
68.8	6.2		End of route	0.0

7.6 miles. +34/-119 feet