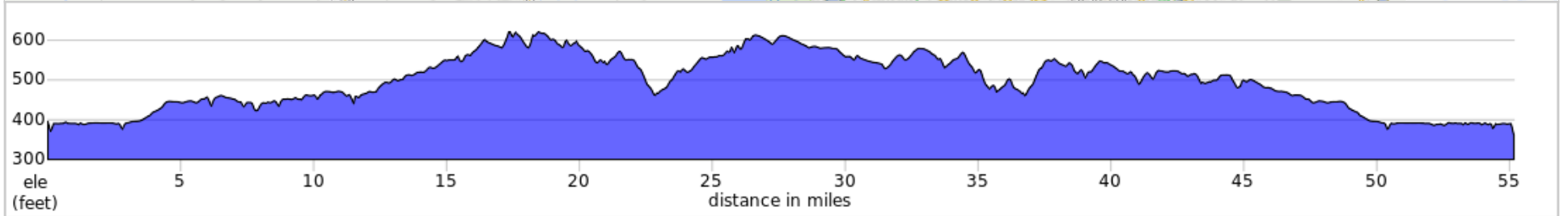
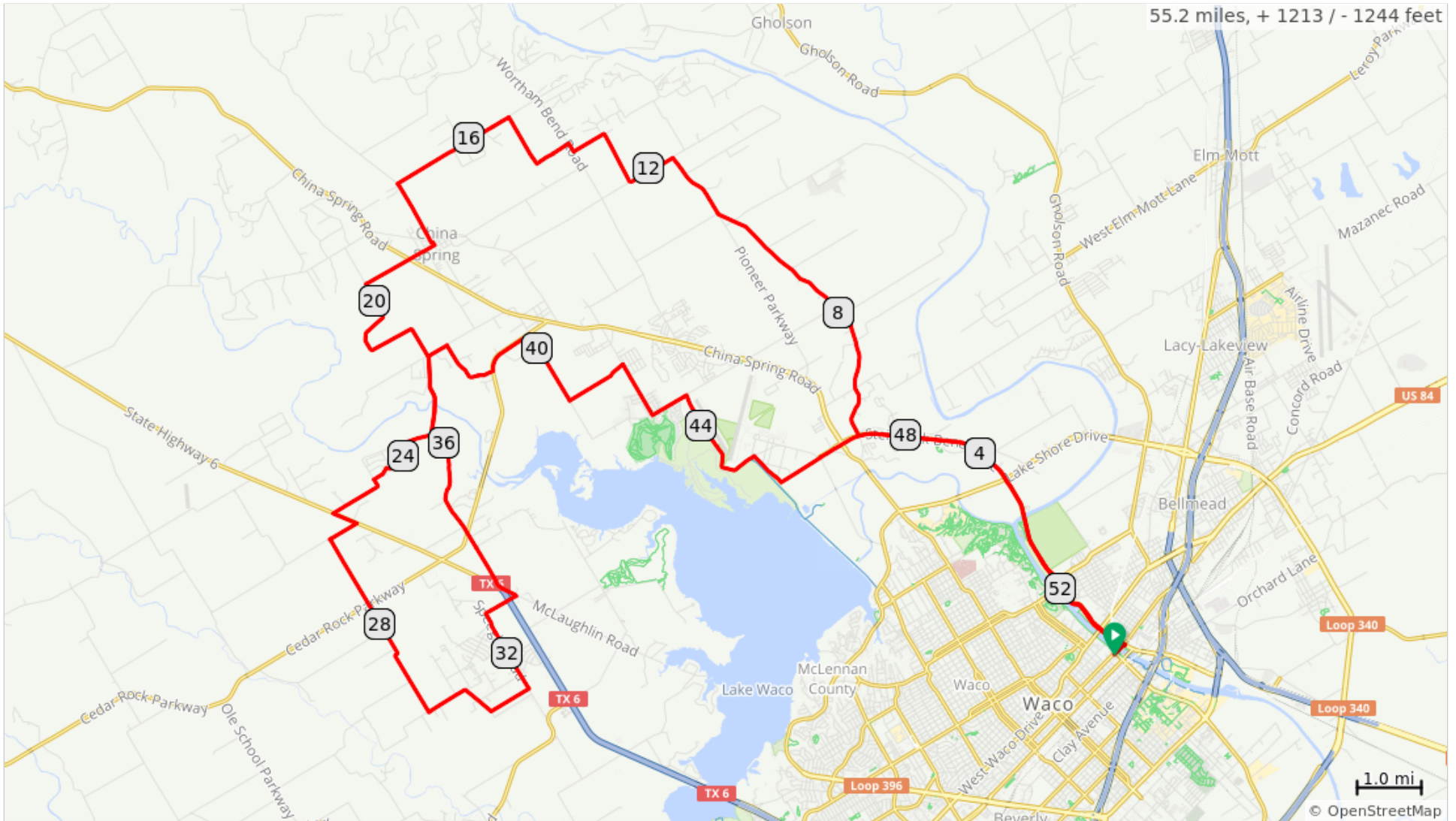




































2021 WWW 55 mile - counterclockwise



55.2 miles, + 1213 / - 1244 feet



2021 WWW 55 mile - counterclockwise

Dist	Prev	Type	Note	Next
0.0	0.0		Start of route	0.0
0.0	0.0		Left onto Washington Avenue	0.2
0.2	0.2		Sharp left onto North Martin Luther King Jr Boulevard	5.7
6.0	5.7		Right onto Rock Creek Road	5.6
11.6	5.6		Left onto North Rock Creek Road	0.8
12.4	0.8		Slight right onto Petit Road	1.4
13.8	1.4		Right onto Wortham Bend Road, FM 2490	0.1
13.9	0.1		Left onto Quail Haven Road	1.4
15.3	1.4		Left onto Culpepper Lane	1.0
16.3	1.0		Keep right onto Culpepper Lane	1.0
17.3	1.0		Sharp right onto Culpepper Lane	0.0
17.3	0.0		Make a U-turn onto Culpepper Lane	0.0
17.3	0.0		Left onto Bob Johnson Road	1.0
18.4	1.0		Left onto Old China Spring Road	0.0
18.4	0.0		Right onto Bob Johnson Road	0.1
18.4	0.1		Right onto East Cougar Lane	1.2
19.7	1.2		Left onto Meandering Way	2.4
22.1	2.4		Left onto Higginbotham Lane	0.0
22.1	0.0		Sharp right onto Baylor Camp Road	0.4
22.4	0.4		Continue onto Eichelberger Crossing	0.9
23.3	0.9		Right onto Baylor Camp Road	0.4
23.7	0.4		Left onto Twisted Oak Lane	0.4
24.1	0.4		Left onto Twisted Oak Lane	0.2
24.4	0.2		Left onto Cobblestone Lane	0.3
24.6	0.3		Left onto Baylor Camp Road	0.9
25.6	0.9		Sharp left onto State Highway 6, TX 6	0.4
26.0	0.4		Sharp right onto Old Crawford Road	0.5
26.4	0.5		Sharp left onto Galaxy Road	3.1
29.5	3.1		Left onto Willow Grove Road	0.6
30.2	0.6		Keep right onto Willow Grove Road	0.5
30.7	0.5		Left onto Willow Grove Road	0.7
31.4	0.7		Left onto Speegle Road	1.3
32.7	1.3		Right onto McLaughlin Road	0.5
33.3	0.5		Sharp left onto Antler Road	4.3

33.3 miles. +845/-670 feet

Dist	Prev	Type	Note	Next
37.5	4.3	→	Right onto Baylor Camp Road	0.3
37.9	0.3	←	Left onto Number Ten Downing Street	1.0
38.8	1.0	←	Left onto North River Crossing, FM 185	0.3
39.1	0.3	↗	Keep right onto North River Crossing, FM 185	0.6
39.7	0.6	↘	Sharp right onto North River Crossing, FM 185	0.0
39.7	0.0	→	Right onto Yankie Road	0.2
40.0	0.2	↗	Keep right onto Yankie Road	0.9
40.9	0.9	↘	Sharp right onto Yankie Road	0.0
40.9	0.0	↻	Make a U-turn onto Yankie Road	0.0
40.9	0.0	←	Left onto Arnett Lane	1.0
41.9	1.0	→	Right onto Tree Lake Drive	0.9
42.8	0.9	←	Left onto Flat Rock Road	0.6
43.4	0.6	→	Right onto Skeet Eason Road	1.8
45.3	1.8	→	Right onto Access Road	6.9
52.2	6.9	↻	Make a U-turn onto North Martin Luther King Jr Boulevard	0.2
52.4	0.2	↻	Make a U-turn onto North Martin Luther King Jr Boulevard	0.6
53.0	0.6	↻	Make a U-turn onto North Martin Luther King Jr Boulevard	0.4
53.4	0.4	↻	Make a U-turn onto North Martin Luther King Jr Boulevard	0.6
54.0	0.6	↻	Make a U-turn onto North Martin Luther King Jr Boulevard	0.1
54.1	0.1	↻	Make a U-turn onto North Martin Luther King Jr Boulevard	0.6
54.7	0.6	↻	Make a U-turn onto North Martin Luther King Jr Boulevard	0.1
54.9	0.1	↻	Make a U-turn onto North Martin Luther King Jr Boulevard	0.1
55.0	0.1	↘	Sharp right onto Elm Street	0.1
55.2	0.1	📍	End of route	0.0

21.9 miles. +220/-391 feet